




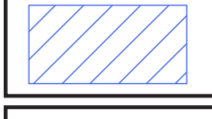








-  BOUNDARY: ORDER LIMITS SITE
-  BOUNDARY: CORE STUDY AREA
-  AREA OF OUTSTANDING NATURAL BEAUTY (AONB)
-  ANCIENT WOODLAND
-  SITE OF SPECIAL SCIENTIFIC INTEREST (SSSI)
-  RAMSAR
-  SPECIAL PROTECTION AREAS
-  NATIONAL NATURE RESERVES
-  LOCAL NATURE RESERVES
- PUBLIC RIGHTS OF WAY AND REFERENCE**
-  FR 17/4 FOOTPATH
-  SM 4/33 BRIDLEWAY
-  RESTRICTED BYWAY

SOURCES: HISTORIC ENGLAND, NATURAL ENGLAND, THURROCK COUNCIL, MEDWAY COUNCIL. DATA DOWNLOADED OR DIGITISED MAY 2017.

REV	DATE	DESCRIPTION
DRAWING TITLE		
Landscape Value (Sheet 2 of 2)		

SCALE 1:25000 @ A2	DRAWN JL	DRAWING N°
DATE MAY 2017	CHECKED JM	FIGURE 9.7

